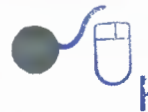




**DEPARTMENT OF THE ARMY**  
US ARMY INSTALLATION MANAGEMENT COMMAND  
HEADQUARTERS, UNITED STATES ARMY GARRISON, FORT BLISS  
1741 MARSHALL ROAD  
FORT BLISS, TX 79916



RECEIVED

DEC 18 2014

December 12, 2014

ED  
Hazardous Waste Bureau

Environmental Division

Mr. David Cobrain  
Project Leader  
New Mexico Environmental Department-HWB  
2905 Rodeo Park Drive East, Building 1  
Santa Fe, New Mexico 87505-6303

Dear Mr. Cobrain:

On June 23, 2014, the Directorate of Public Works, Environmental Division conducted the annual Post-Closure Site inspection of the McGregor Range Camp Landfill, Solid Waste Management Unit (SWMU) No. 18/FTBL-013 as per NMED letter dated June 12, 2007. The correspondence indicated that the following information must be included in the site inspection; observations of the final cover, the surface water drainage system and vegetative cover. An inspection report must be submitted and include photographs and descriptions of the site to NMED annually.

During the inspection of the SWMU-18/FTBL-013 landfill on June 23, 2014, the landfill cover, native vegetative, gate and signage were found to be in very good condition. The inspection showed a breakage in the fence in the southwest corner. On July 9, 2014, that portion of the fence was repaired.

If you have any questions concerning this report, please do not hesitate to contact Isaac Trejo, at 915-568-1153, [isaac.trejo@us.army.mil](mailto:isaac.trejo@us.army.mil).

Sincerely,

*Sylvia A. Waggoner*  
Sylvia A. Waggoner  
Chief, Compliance Chief  
Directorate of Public Works

Enclosures




**DERA Sites  
FTBL-013**

**McGregor Range Camp  
Fort Bliss, NM**



- GPS'ed Fence Posts
- Road Centerline
- Fence Line: As-Built



SCALE 1:3,000

IMAGERY SOURCE: USGS 2008



# McGregor Range Camp Rubble Landfill Inspection

## SWMU-18/FTBL-013

Unit: IMBW- PWE

Inspection Date: 06-23-2014

Facility ID: SWMU-18/FTBL-013

Facility Name: McGregor Range Camp Rubble Landfill #13

Assessor: Ron Baca

Telephone Number: (915) 568-7979

Email Address: ronald.h.baca.ctr@mail.mil

### List of Observations:

1. Observation: The cover of the landfill is in very good condition.
2. Observation: Vegetation is very robust within the landfill permitted area and on the final cover.
3. Observation: Signage and gate were in good condition. The fence line on the entire landfill is in good condition, all except the southwest portion which was in disrepair. On July 9, 2014, the southwest portion of the fence was paired.


Observations #1	
Observation: Looking east across SWMU- 18/FTBL-013, The cover of the landfill is in very good condition	

**McGregor Range Camp Rubble Landfill Inspection  
SWMU-18/FTBL-013**

<p><b>Observation #1</b></p> <p>Observation: Looking north across SWMU- 18/FTBL-013, The cover of the landfill is in very good condition</p>	
--	---

<p><b>Observation #2</b></p> <p>Observation: Looking Northeast across SWMU- 18/FTBL-013, Vegetation is very robust within the landfill permitted area and on the final cover</p>	
--	--


**McGregor Range Camp Rubble Landfill Inspection  
SWMU-18/FTBL-013**

Observation #2	
Observation: Looking Southeast across SWMU-18/FTBL-013, Vegetation is very robust within the landfill permitted area and on the final cover	 <p>A wide-angle photograph showing a vast, flat desert landscape. The ground is sandy and covered with sparse, dry vegetation, including small shrubs and grasses. In the far distance, a range of low mountains is visible under a cloudy sky. A red timestamp '23 948' is visible in the bottom right corner of the photo.</p>

;

Observation #2	
Observation: Looking north across SWMU-18/FTBL-013, Vegetation is very robust within the landfill permitted area and on the final cover	 <p>A photograph showing a desert landscape similar to the one above, but viewed from a different perspective. The terrain is sandy with scattered dry vegetation. In the background, mountains are visible under a cloudy sky. A portion of a vehicle is visible in the bottom right corner. A red timestamp '23 948' is visible in the bottom right corner of the photo.</p>

**McGregor Range Camp Rubble Landfill Inspection  
SWMU-18/FTBL-013**



**McGregor Range Camp Rubble Landfill Inspection  
SWMU-18/FTBL-013**

<p>Observation #3</p>	
<p>Observation: Looking at fence in disrepair at the northwest corner of SWMU- 18/FTBL-013.</p>	

<p>Observation #3</p>	
<p>Observation: Looking at fence in disrepair at the northwest corner of SWMU- 18/FTBL-013.</p>	

**McGregor Range Camp Rubble Landfill Inspection  
SWMU-18/FTBL-013**

<b>Observation #3</b>	 A photograph showing a fence repair site in a desert landscape. The ground is reddish-brown sand with sparse, dry vegetation. A white vehicle is partially visible on the left. In the background, there are utility poles and a cloudy sky.
<p><b>Observation:</b> Looking at fence repair at the northwest corner of SWMU-18/FTBL-013. Fence repaired on July 9, 2014. Note signage in good condition.</p>	

<b>Observation #3</b>	 A photograph showing a wide view of a desert landscape looking northeast. The ground is reddish-brown sand with sparse, dry vegetation. The sky is overcast with grey clouds. A utility pole is visible in the foreground.
<p><b>Observation:</b> Looking northeast at fence repair at the northwest corner of SWMU-18/FTBL-013. Fence repaired on July 9, 2014.</p>	